



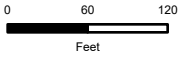
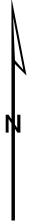
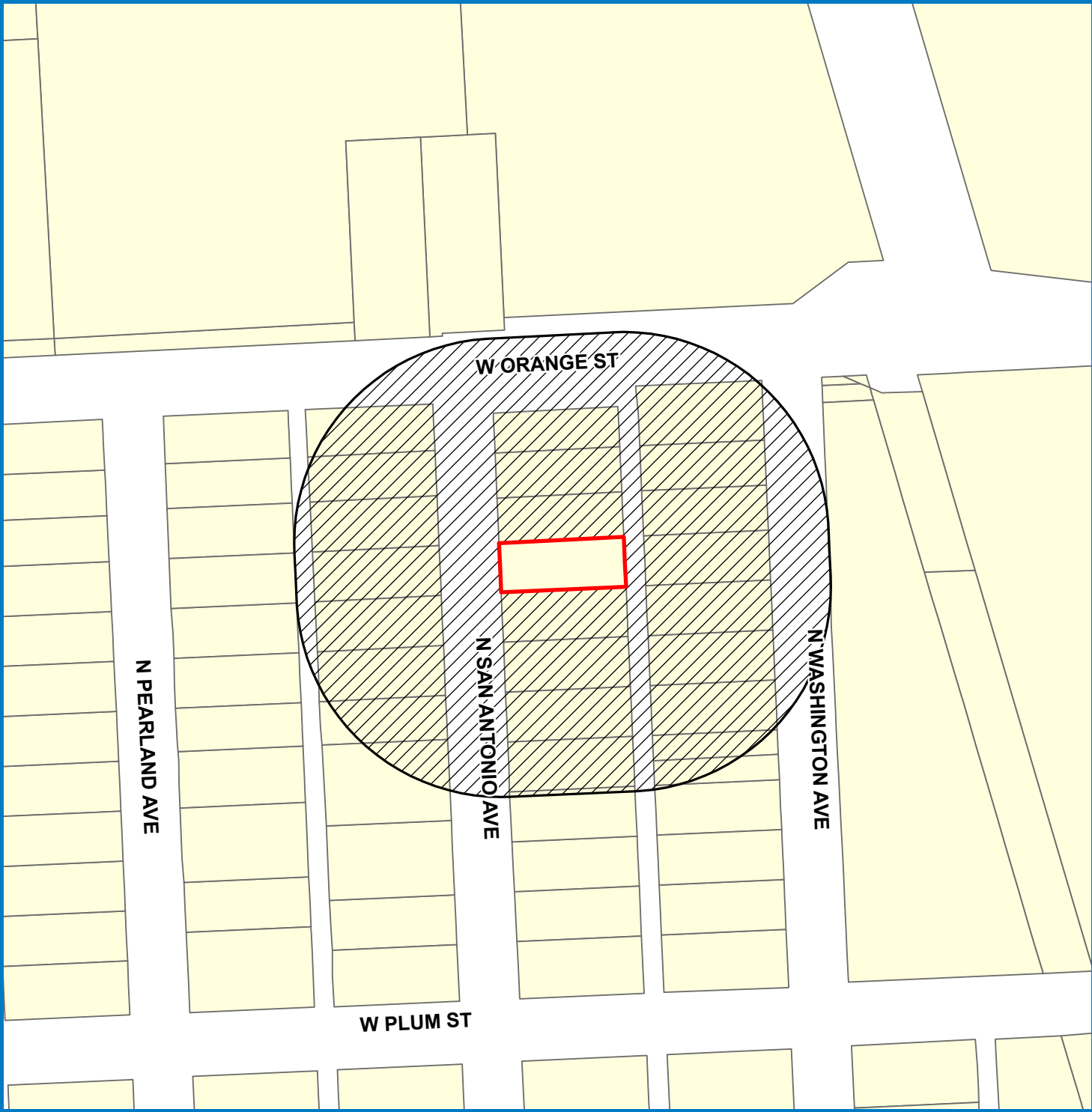
CITY OF PEARLAND

Exhibit 3 Notification Map VAZ2026-0155

2115 N. San Antonio Ave.
Variance for Accessory
Structure Placement
and Setback

Legend

-  Subject Property
-  Notification Area



This product is for informational purposes and may not have been prepared for or be suitable for legal, engineering, or surveying purposes. It does not represent an on-the-ground survey and represents only the approximate relative location of property boundaries.